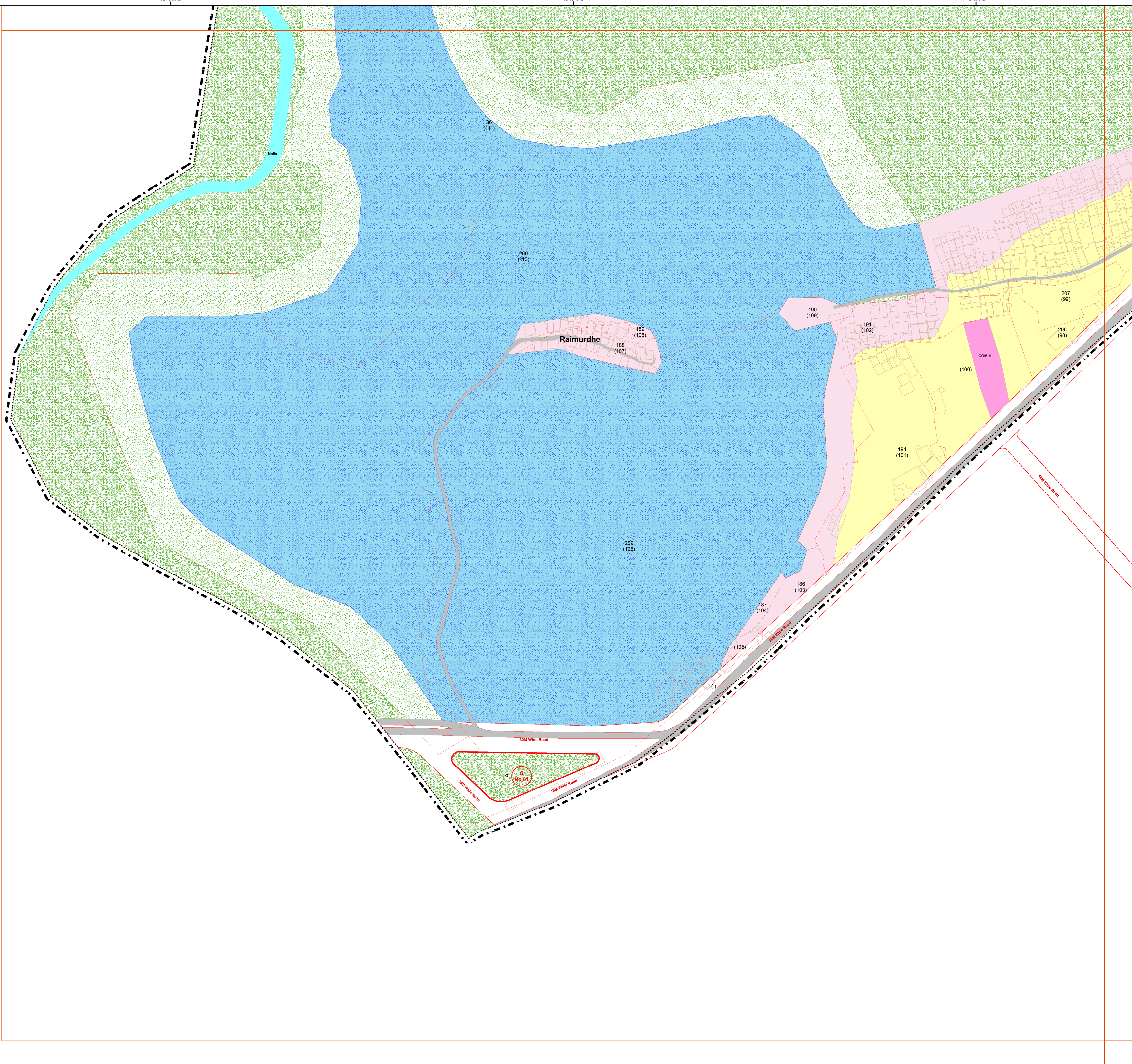
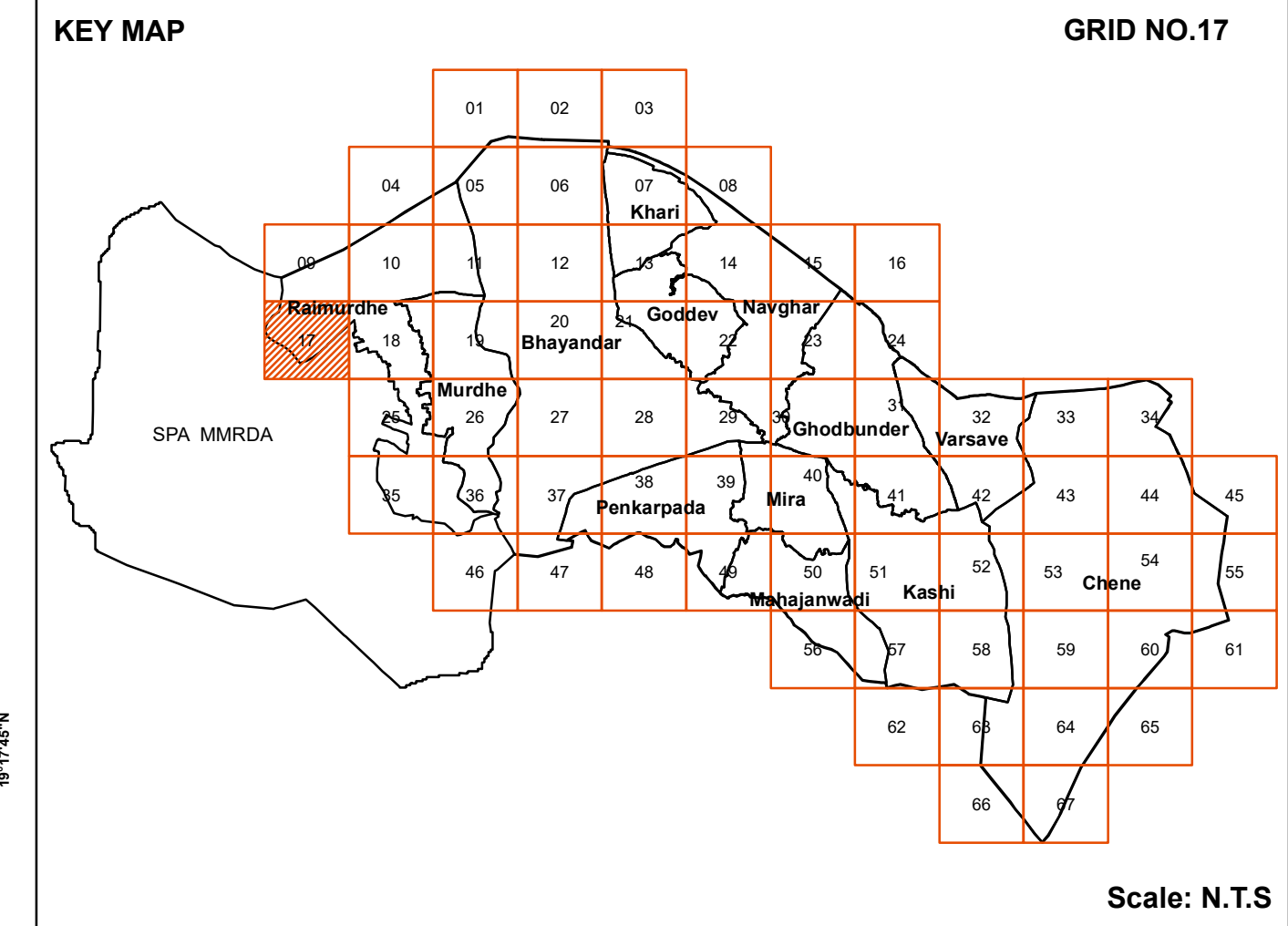


DRAFT REVISED DEVELOPMENT PLAN
Mira Bhayandar Municipal Corporation
 (Published U/s.26(1) of M.R.&T.P. Act 1966)

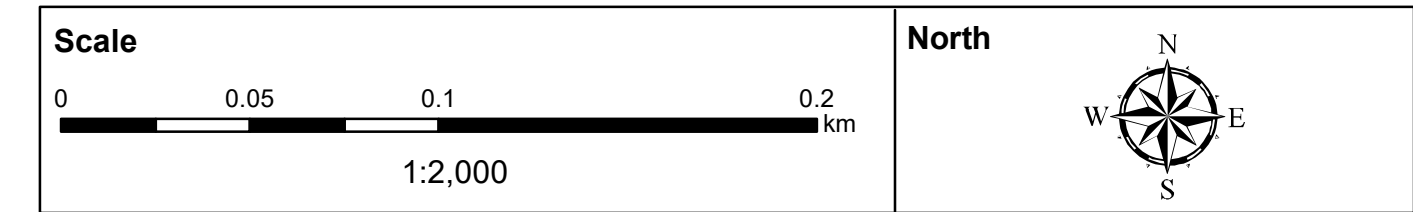


Legends

<p>Road</p> <ul style="list-style-type: none"> National Highway Expressway Major City Road <p>Rail</p> <ul style="list-style-type: none"> Broad Gauge Metro Station Metro Line <p>Bridges</p> <ul style="list-style-type: none"> Over Bridge Subway Flyover Proposed Flyover Elevated Coastal Road Elevated Proposed Road <p>Water Bodies</p> <ul style="list-style-type: none"> River Lake Ponds Nalla Covered Nalla <p>Residential</p> <ul style="list-style-type: none"> Residential Area <p>Commercial</p> <ul style="list-style-type: none"> Shopping Centre/Mall Market (Daily & Weekly) <p>Industrial</p> <ul style="list-style-type: none"> Industrial Area <p>Education</p> <ul style="list-style-type: none"> Primary & Secondary School College <p>Health Services</p> <ul style="list-style-type: none"> Hospital Urban Health Centre <p>Central /State Govt Property</p> <ul style="list-style-type: none"> Quarter Office <p>Railway Property</p> <ul style="list-style-type: none"> Railway Property <p>Public & Semi-Public</p> <ul style="list-style-type: none"> Auditorium/Drama Theatre Community Hall Social Welfare Centre Old Age Home Fire Station Police Station/Chowky <p>Heritage</p> <ul style="list-style-type: none"> Fort 	<p>Religious</p> <ul style="list-style-type: none"> Temple Mosque Idgah Church Gurdwara Synagogue Ashram <p>Recreational</p> <ul style="list-style-type: none"> Garden Play Ground Sports Centre <p>Public Utilities</p> <ul style="list-style-type: none"> Sewage Pumping Station Sewage Treatment Plant Storage Reservoir Crematorium/Burial Ground/ Cemetery Electric Sub-Station Bio Gas Plant <p>Transportation</p> <ul style="list-style-type: none"> Bus Stand/Terminus Railway Station Railway Track Area Parking Space/Area Jetty <p>No Development Zone</p> <ul style="list-style-type: none"> National Park(SGNP) Mangrove Mangrove Buffer Intertidal CRZ II <p>Eco-Sensitive Zone</p> <ul style="list-style-type: none"> SGNP Boundary Eco-Sensitive Zone Boundary <p>Power</p> <ul style="list-style-type: none"> Transmission Tower Power Transmission Line <p>Boundaries</p> <ul style="list-style-type: none"> DP Boundary Municipal Corporation Boundary Village Boundary Gaothan Boundary CTS Area Boundary <p>Cadastral</p> <ul style="list-style-type: none"> Cadastral/CTS <p>Building Footprint</p> <ul style="list-style-type: none"> Building Footprint 	<p>Reservations</p> <ul style="list-style-type: none"> Housing for Dishoused Housing for Economically Weaker Section (EWS)/LIG URS Purpose Project Affected Person Women Hostel/ Child Care Center Tribal Hostel Garden Playground Park Mangrove Park Exhibition Center Picnic Spot Institute for Fisheries Educational Amenity School for Specially Aabled Medical Amenity Municipal Hospital Municipal Office Municipal Purpose Municipal Godown Library Town Hall & Drama Theatre Auditorium Planetarium & Aquarium Community Hall Fire Brigade Station Administrative Building For Govt.office Government Purpose Night Shelter Old Age Home Public Amenity Skill Development Center Police Commissioner Office <p>Other Reservations</p> <ul style="list-style-type: none"> Shopping Center Municipal Market Fish Market Hawkers Market Public Utilities Slaughter House Sewage Treatment Plant Water Works Burial/Cremation Ground/ Cemetery Mangrove Stand/Depot Bus Stand/Depot Bus Terminal & Parking Truck Terminal Multipurpose Parking/ Parking ISBT Terminus Water Terminal Transport Hub Development of Fort Extension <p>Reservation Status</p> <ul style="list-style-type: none"> Developed Not Developed
---	---	--

Notes

- The Base Map, ELU and Draft PLU prepared by superimposition of data collected from various Government / Semi Government / Departments / Stakeholders and physical features depicted from Drone / Satellite Imagery; hence, the discrepancies may occur.
- Proposed Land-use Shall prevail irrespective of property number / boundary shown on map which shall be subject to confirmation from Land Record or competent Authority.
- The structure on the map does not confirm authorization unless verified and rectified by Planning Authority.
- SGNP, CRZ, Mangroves with their buffers shown on the plan shall be as per the relevant status. In case of any modifications to such status in future, such boundary and buffer shall automatically stand modified as per the latest notification.
- The alignment of Metro, Coastal Road marked on plan are indicative & automatically stand modified by the notification issued by Government from time to time.
- The alignment of nallah / river / creek is indicative and as per the feature extracted from Drone Imagery and data collected.
- The boundaries of all the designated sites, Government property are shown as per the image captured by superimposition on cadastral map. This may be subject to change as per the actual acquisition in future.
- This plan is to be read with UDPR-2022 and Draft DP Report.





Officer Appointed U/s 21(4A)
Revised Development Plan of Mira Bhayandar
&
Assistant Director of Town Planning, Thane